



CRUDE OIL PRICE BULLETIN (2023-009)
CANCELS AND SUPERSEDES 2023-008

PLAINS MARKETING, L.P. • 333 CLAY • P.O. BOX 4648 • HOUSTON, TEXAS 77210-4648 • (713) 646-4100

Effective 7:00 A.M. January 13, 2023, subject to change without notice and subject to its division orders and other contracts, Plains Marketing, L.P. will pay the following prices per barrel of 42 U.S. gallons each adjusted for American Petroleum Institute (API) gravity for merchantable quality virgin crude oil and condensate delivered for its account into the custody of its authorized carrier or receiving agency.

	PRICE		POSTED		GVT.
	(\$/BBL)		GRAVITY		ADJ.
			API		SCALE ¹
TEXAS					
West Texas Intermediate.....	76.34 *	40.0-44.9	1
West Texas Intermediate - Area #1.....	75.84 *	40.0-44.9	1
West Texas Sour.....	72.69 *	34.0-44.9	4
West Central Texas.....	76.34 *	40.0-44.9	1
North Texas Sweet.....	76.34 *	40.0-44.9	1
North Texas (Cooke & Grayson) Sour.....	73.84 *	40.0-44.9	3
East Texas Field.....	73.59 *	Flat	Flat
East Texas (Other than E. TX. Field).....	73.59 *	40.0-44.9	1
East Texas Sour.....	72.59 *	34.0-44.9	4
East Texas Light Sour.....	73.59 *	34.0-44.9	4
East Texas Condensate.....	71.59 *	40.0-44.9	1
Texas Upper Gulf Coast.....	70.09 *	40.0-44.9	1
Texas Central Gulf Coast (Giddings).....	70.09 *	40.0-44.9	1
South Texas Light (Sweet).....	70.09 *	40.0-44.9	1
South Texas Heavy.....	69.84 *	29.0-44.9	5
South Texas Sour.....	63.59 *	34.0-44.9	4
Texas Panhandle.....	75.84 *	40.0+	18
South Texas Sweet.....	76.34 *	40.0-44.9	16
Eagle Ford Light.....	76.34 *	40.0-44.9	16
NEW MEXICO					
New Mexico Intermediate.....	76.34 *	40.0-44.9	1
New Mexico Sour.....	72.69 *	34.0-44.9	4
LOUISIANA					
North Louisiana.....	75.84 *	40.0-44.9	1
Central Louisiana Sweet.....	75.84 *	40.0-44.9	1
North Louisiana Nacatoch.....	76.84 *	Flat	Flat
Central Louisiana LCT.....	76.09 *	Flat	Flat
North Louisiana Condensate.....	71.84 *	40.0-44.9	1
South Louisiana Light Sweet (Onshore).....	74.84 *	40.0-44.9	2
South Louisiana Eugene Island (Onshore).....	71.84 *	40.0-44.9	2
South Arkansas and North Louisiana Sour.....	73.34 *	34.0-44.9	4
MISSISSIPPI					
Mississippi Light Sweet.....	74.84 *	40.0-50.0	7
Mississippi Light Sour.....	69.84 *	34.0-44.9	4
COLORADO					
Colorado Southeastern.....	66.84 *	40.0-44.9	12
ILLINOIS					
Illinois Sweet.....	72.84 *	30.0-44.9	11
INDIANA					
Indiana Sweet.....	72.84 *	30.0-44.9	11
KANSAS					
Kansas Common.....	66.69 *	40.0-44.9	2
Eastern Kansas Common.....	66.59 *	40.0-44.9	2
Northwestern Kansas Sweet.....	67.84 *	40.0-44.9	2
Southwestern Kansas Sweet.....	68.34 *	40.0-44.9	2
Central Kansas Sweet.....	69.94 *	40.0-44.9	2
NEBRASKA					
Nebraska Western.....	67.64 *	40.0-44.9	1
Nebraska Intermediate.....	66.34 *	40.0+	14
OKLAHOMA					
Domestic Sweet (Cushing).....	76.34 *	40.0-44.9	2
Oklahoma Sweet.....	76.34 *	40.0-44.9	2
Oklahoma Sweet Special.....	72.34 *	40.0-44.9	2
Oklahoma Sweet-Central.....	76.34 *	40.0-44.9	2
Western Oklahoma.....	71.84 *	40.0-44.9	2
Oklahoma Panhandle.....	71.34 *	40.0-44.9	2
Oklahoma Sour.....	63.84 *	40.0-44.9	3
Oklahoma Condensate.....	73.29 *	Flat	Flat
Oklahoma Condensate Light.....	71.76 *	Flat	Flat
WYOMING					
Wyoming Southwestern Area.....	72.92 *	40.0-44.9	3
Wyoming Sweet other Areas.....	73.44 *	40.0-44.9	1

¹ The gravity adjustment scale and other terms are set forth on Page 2. * Indicates a price change

GRAVITY ADJUSTMENT SCALE

1. Less \$0.02 per barrel for each full degree API below 40.9°; less \$0.015 per barrel for each 0.1 degree API above 44.9°.
2. Less \$0.02 per barrel for each full degree API below 40.9° to 35.0°, then less \$0.015 per barrel for each 0.1 degree API below 35.0°; less \$0.015 per barrel, for each 0.1 degree API above 44.9°.
3. Less \$0.015 per barrel for each 0.1 degree API below 40.0°; less \$0.015 per barrel for each 0.1 degree API above 44.9°.
4. Less \$0.015 per barrel for each 0.1 degree API below 34.0°; less \$0.015 per barrel for each 0.1 degree API above 44.9°.
5. Less \$0.02 per barrel for each full degree API below 29.9° to 19.9°; less \$0.015 per barrel for each 0.1 degree API above 44.9°.
6. Less \$0.10 per barrel for each full degree API below 40.9°; less \$0.015 per barrel for each 0.1 degree API above 44.9°.
7. Less \$0.02 per barrel for each full degree API below 40.9°; less \$0.015 per barrel for each 0.1 degree API above 50.0°.
8. Less \$0.02 per barrel for each full degree API below 40.9° to 36.9°, then less \$0.04 per barrel for each full degree API from 36.9° to 34.0°, then less \$0.02 per barrel for each 0.1 degree API below 34.0°, and less \$0.015 per barrel for each 0.1 degree API above 44.9°.
9. Less \$0.015 per barrel for each 0.1 degree API below 27°.
10. Less \$0.02 per barrel for each full degree API below 40.9° to 35.0°, then less \$0.015 per barrel for each 0.1 degree API below 35.0°; less \$0.015 per barrel for each 0.1 degree API above 60.0°.
11. Less \$0.015 per barrel for each 0.1 degree API below 30.0°; less \$0.015 per barrel for each 0.1 degree API above 44.9°.
12. Less \$0.02 per barrel for each full degree API below 40.9° to 19.0°; less \$0.015 per barrel for each 0.1 degree API above 44.9°.
13. Less \$0.015 per 0.1 degree API below 40.0° to 35.0°; less \$0.015 per barrel for each 0.1 degree API above 44.9°.
14. Less \$0.015 per barrel for each 0.1 degree API below 40.0°.
15. Less \$0.02 per barrel for each full degree API below 40.9°.
14. Less \$0.015 per barrel for each 0.1 degree API below 40.0°.
15. Less \$0.02 per barrel for each full degree API below 40.9°.
16. Less \$0.03 per barrel for each 0.1 API above 45.0°.
17. Less \$0.03 per barrel for each 0.1 API above 50.0°.
18. Less \$0.015 per barrel for each 0.1 degree API above 45.0°; then less \$0.10 per barrel for each 0.1 degree API above 48.0°; then less \$0.20 per barrel for each 0.1 degree API above 50.0°.

CONDENSATE PRODUCED FROM WELLS WHICH ARE FREE OF FOREIGN CONTAMINATION, WHETHER INJECTED OR OUTSIDE, AND FREE OF ADDED CHEMICALS CONTAINING, BY WAY OF ILLUSTRATION AND NOT OF LIMITATION, HALOGENATED ORGANIC COMPOUNDS AND/OR OXYGENATED COMPOUNDS. PLAINS MARKETING, L.P. MAY RETURN ANY CRUDE OIL OR CONDENSATE CONTAINING CONTAMINANTS IN WHICH EVENT SELLER AGREES TO ACCEPT RETURNED CRUDE OIL OR CONDENSATE, REIMBURSE PLAINS MARKETING, L.P. FOR ANY COSTS INCURRED, AND BE LIABLE FOR ALL DAMAGES, INCLUDING CONSEQUENTIAL DAMAGES AND LOSS OF PROFITS SUFFERED BY PLAINS MARKETING, L.P. AND/OR ITS CUSTOMERS. PLAINS MARKETING, L.P. RESERVES THE RIGHT TO REFUSE CRUDE OIL OR CONDENSATE HAVING A REID VAPOR PRESSURE OF 9 PSI OR ABOVE.

In the event government statutes, regulations, or rulings require adjustments in the prices paid, Plains Marketing, L.P. reserves the right to amend these postings. Recovery for excess payments may be made by either withholding an amount equal to the excess or by directly invoicing Seller.

Individual transaction prices vary due to competitive conditions, distance and other differentials, and appropriate charges where applicable, such as, by way of illustration and not of limitation, adjustments to price where special protective equipment and/or a second driver/operator shall be necessary. Administrative costs associated with disbursements to multiple ownership interests may affect transactions.

NOTES:

West Texas Intermediate - Area #1 includes the following counties: Irion, Tom Green, Concho, McCulloch, Jeff Davis, Pecos, Crockett, Schleicher, Menard, Sutton, Kimble, Terrell, Brewster and Presidio.

Oklahoma Sweet - Except Western and Panhandle.

Please visit our Internet Web Site, www.plainsallamerican.com, for price bulletin information.

CRUDE OIL PRICE BULLETIN - RECAP

**January
2023**



PLAINS MARKETING, L.P.
333 CLAY, SUITE 1600
P.O. BOX 4648
HOUSTON, TEXAS 77002

Effective 7:00 AM on the effective date(s) shown, subject to change without notice and subject to its division orders and other contracts Plains Marketing LP will pay the following prices adjusted for American Petroleum Institute (API) gravity per barrel.

BULLETIN No: EFFECTIVE DATE:	2022-251 01/01/23 \$/BBL	2023-001 01/03/23 \$/BBL	2023-002 01/04/23 \$/BBL	2023-003 01/05/23 \$/BBL	2023-004 01/06/23 \$/BBL	2023-005 01/09/23 \$/BBL
TEXAS						
West Texas Intermediate.....	76.74 *	73.41 *	69.32 *	70.15 *	70.25 *	71.11 *
West Texas Intermediate - Area #1.....	76.24 *	72.91 *	68.82 *	69.65 *	69.75 *	70.61 *
West Texas Sour.....	74.34 *	67.26 *	65.67 *	66.50 *	66.60 *	67.46 *
West Central Texas.....	76.74 *	73.41 *	69.32 *	70.15 *	70.25 *	71.11 *
North Texas Sweet.....	76.74 *	73.41 *	69.32 *	70.15 *	70.25 *	71.11 *
North Texas (Cooke & Grayson) Sour.....	74.24 *	70.91 *	66.82 *	67.65 *	67.75 *	68.61 *
East Texas Field.....	73.99 *	70.66 *	66.57 *	67.40 *	67.50 *	68.36 *
East Texas (Other than E. TX. Field).....	73.99 *	70.66 *	66.57 *	67.40 *	67.50 *	68.36 *
East Texas Sour.....	72.99 *	69.66 *	65.57 *	66.40 *	66.50 *	67.36 *
East Texas Light Sour.....	73.99 *	70.66 *	66.57 *	67.40 *	67.50 *	68.36 *
East Texas Condensate.....	71.99 *	68.66 *	64.57 *	65.40 *	65.50 *	66.36 *
Texas Upper Gulf Coast.....	70.49 *	67.16 *	63.07 *	63.90 *	64.00 *	64.86 *
Texas Central Gulf Coast (Giddings).....	70.49 *	67.16 *	63.07 *	63.90 *	64.00 *	64.86 *
South Texas Light (Sweet).....	70.49 *	67.16 *	63.07 *	63.90 *	64.00 *	64.86 *
South Texas Heavy.....	70.24 *	66.91 *	62.82 *	63.65 *	63.75 *	64.61 *
South Texas Sour.....	63.99 *	60.66 *	56.57 *	57.40 *	57.50 *	58.36 *
Texas Panhandle.....	76.24 *	72.91 *	68.82 *	69.65 *	69.75 *	70.61 *
South Texas Sweet.....	76.74 *	73.41 *	69.32 *	70.15 *	70.25 *	71.11 *
Eagle Ford Light.....	76.74 *	73.41 *	69.32 *	70.15 *	70.25 *	71.11 *
NEW MEXICO						
New Mexico Intermediate.....	76.74 *	73.41 *	69.32 *	70.15 *	70.25 *	71.11 *
New Mexico Sour.....	74.34 *	67.26 *	65.67 *	66.50 *	66.60 *	67.46 *
LOUISIANA						
North Louisiana.....	76.24 *	72.91 *	68.82 *	69.65 *	69.75 *	70.61 *
Central Louisiana Sweet.....	76.24 *	72.91 *	68.82 *	69.65 *	69.75 *	70.61 *
North Louisiana Nacatoch.....	77.24 *	73.91 *	69.82 *	70.65 *	70.75 *	71.61 *
Central Louisiana LCT.....	76.49 *	73.16 *	69.07 *	69.90 *	70.00 *	70.86 *
North Louisiana Condensate.....	72.24 *	68.91 *	64.82 *	65.65 *	65.75 *	66.61 *
South Louisiana Light Sweet (Onshore).....	75.24 *	71.91 *	67.82 *	68.65 *	68.75 *	69.61 *
South Louisiana Eugene Island (Onshore).....	72.24 *	68.91 *	64.82 *	65.65 *	65.75 *	66.61 *
South Arkansas and North Louisiana Sour.....	73.74 *	70.41 *	66.32 *	67.15 *	67.25 *	68.11 *
MISSISSIPPI						
Mississippi Light Sweet.....	75.24 *	71.91 *	67.82 *	68.65 *	68.75 *	69.61 *
Mississippi Light Sour.....	70.24 *	66.91 *	62.82 *	63.65 *	63.75 *	64.61 *
COLORADO						
Colorado Southeastern.....	67.24 *	63.91 *	59.82 *	60.65 *	60.75 *	61.61 *
ILLINOIS						
Illinois Sweet.....	73.24 *	69.91 *	65.82 *	66.65 *	66.75 *	67.61 *
INDIANA						
Indiana Sweet.....	73.24 *	69.91 *	65.82 *	66.65 *	66.75 *	67.61 *
KANSAS						
Kansas Common.....	67.09 *	63.76 *	59.67 *	60.50 *	60.60 *	61.46 *
Eastern Kansas Common.....	66.99 *	63.66 *	59.57 *	60.40 *	60.50 *	61.36 *
Northwestern Kansas Sweet.....	68.24 *	64.91 *	60.82 *	61.65 *	61.75 *	62.61 *
Southwestern Kansas Sweet.....	68.74 *	65.41 *	61.32 *	62.15 *	62.25 *	63.11 *
Central Kansas Sweet.....	70.34 *	67.01 *	62.92 *	63.75 *	63.85 *	64.71 *
NEBRASKA						
Nebraska Western.....	68.04 *	64.71 *	60.62 *	61.45 *	61.55 *	62.41 *
Nebraska Intermediate.....	66.74 *	63.41 *	59.32 *	60.15 *	60.25 *	61.11 *
OKLAHOMA						
Domestic Sweet (Cushing).....	76.74 *	73.41 *	69.32 *	70.15 *	70.25 *	71.11 *
Oklahoma Sweet.....	76.74 *	73.41 *	69.32 *	70.15 *	70.25 *	71.11 *
Oklahoma Sweet Special.....	72.74 *	69.41 *	65.32 *	66.15 *	66.25 *	67.11 *
Oklahoma Sweet-Central.....	76.74 *	73.41 *	69.32 *	70.15 *	70.25 *	71.11 *
Western Oklahoma.....	72.24 *	68.91 *	64.82 *	65.65 *	65.75 *	66.61 *
Oklahoma Panhandle.....	71.74 *	68.41 *	64.32 *	65.15 *	65.25 *	66.11 *
Oklahoma Sour.....	64.24 *	60.91 *	56.82 *	57.65 *	57.75 *	58.61 *
Oklahoma Condensate.....	73.67 *	70.47 *	66.55 *	67.34 *	67.44 *	68.27 *
Oklahoma Condensate Light.....	72.14 *	69.01 *	65.16 *	65.94 *	66.04 *	66.84 *
WYOMING						
Wyoming Southwestern Area.....	73.32 *	69.99 *	65.90 *	66.73 *	66.83 *	67.69 *
Wyoming Sweet other Areas.....	73.84 *	70.51 *	66.42 *	67.25 *	67.35 *	68.21 *

(1) The gravity adjustment scale and other terms are set forth on Page 5.

CRUDE OIL PRICE BULLETIN - RECAP
January
2023

CRUDE OIL PRICE BULLETIN - RECAP
January
2023

CRUDE OIL PRICE BULLETIN - RECAP
January
2023

CRUDE OIL PRICE BULLETIN - RECAP
January
2023

CRUDE OIL PRICE BULLETIN - RECAP
January
2023

CRUDE OIL PRICE BULLETIN - RECAP
January
2023

CRUDE OIL PRICE BULLETIN - RECAP
January
2023



January
2023

PLAINS MARKETING, L.P.
333 CLAY, SUITE 1600
P.O. BOX 4648
HOUSTON, TEXAS 77002

BULLETIN No:	2023-006	2023-007	2023-008	2023-009
EFFECTIVE DATE:	01/10/23	01/11/23	01/12/23	01/13/23
	\$/BBL	\$/BBL	\$/BBL	\$/BBL
TEXAS				
West Texas Intermediate.....	71.60 *	73.89 *	74.87 *	76.34 *
West Texas Intermediate - Area #1.....	71.10 *	73.39 *	74.37 *	75.84 *
West Texas Sour.....	67.95 *	70.24 *	71.22 *	72.69 *
West Central Texas.....	71.60 *	73.89 *	74.87 *	76.34 *
North Texas Sweet.....	71.60 *	73.89 *	74.87 *	76.34 *
North Texas (Cooke & Grayson) Sour.....	69.10 *	71.39 *	72.37 *	73.84 *
East Texas Field.....	68.85 *	71.14 *	72.12 *	73.59 *
East Texas (Other than E. TX. Field).....	68.85 *	71.14 *	72.12 *	73.59 *
East Texas Sour.....	67.85 *	70.14 *	71.12 *	72.59 *
East Texas Light Sour.....	68.85 *	71.14 *	72.12 *	73.59 *
East Texas Condensate.....	66.85 *	69.14 *	70.12 *	71.59 *
Texas Upper Gulf Coast.....	65.35 *	67.64 *	68.62 *	70.09 *
Texas Central Gulf Coast (Giddings).....	65.35 *	67.64 *	68.62 *	70.09 *
South Texas Light (Sweet).....	65.35 *	67.64 *	68.62 *	70.09 *
South Texas Heavy.....	65.10 *	67.39 *	68.37 *	69.84 *
South Texas Sour.....	58.85 *	61.14 *	62.12 *	63.59 *
Texas Panhandle.....	71.10 *	73.39 *	74.37 *	75.84 *
South Texas Sweet.....	71.60 *	73.89 *	74.87 *	76.34 *
Eagle Ford Light.....	71.60 *	73.89 *	74.87 *	76.34 *
NEW MEXICO				
New Mexico Intermediate.....	71.60 *	73.89 *	74.87 *	76.34 *
New Mexico Sour.....	67.95 *	70.24 *	71.22 *	72.69 *
LOUISIANA				
North Louisiana.....	71.10 *	73.39 *	74.37 *	75.84 *
Central Louisiana Sweet.....	71.10 *	73.39 *	74.37 *	75.84 *
North Louisiana Nacatoch.....	72.10 *	74.39 *	75.37 *	76.84 *
Central Louisiana LCT.....	71.35 *	73.64 *	74.62 *	76.09 *
North Louisiana Condensate.....	67.10 *	69.39 *	70.37 *	71.84 *
South Louisiana Light Sweet (Onshore).....	70.10 *	72.39 *	73.37 *	74.84 *
South Louisiana Eugene Island (Onshore).....	67.10 *	69.39 *	70.37 *	71.84 *
South Arkansas and North Louisiana Sour.....	68.60 *	70.89 *	71.87 *	73.34 *
MISSISSIPPI				
Mississippi Light Sweet.....	70.10 *	72.39 *	73.37 *	74.84 *
Mississippi Light Sour.....	65.10 *	67.39 *	68.37 *	69.84 *
COLORADO				
Colorado Southeastern.....	62.10 *	64.39 *	65.37 *	66.84 *
ILLINOIS				
Illinois Sweet.....	68.10 *	70.39 *	71.37 *	72.84 *
INDIANA				
Indiana Sweet.....	68.10 *	70.39 *	71.37 *	72.84 *
KANSAS				
Kansas Common.....	61.95 *	64.24 *	65.22 *	66.69 *
Eastern Kansas Common.....	61.85 *	64.14 *	65.12 *	66.59 *
Northwestern Kansas Sweet.....	63.10 *	65.39 *	66.37 *	67.84 *
Southwestern Kansas Sweet.....	63.60 *	65.89 *	66.87 *	68.34 *
Central Kansas Sweet.....	65.20 *	67.49 *	68.47 *	69.94 *
NEBRASKA				
Nebraska Western.....	62.90 *	65.19 *	66.17 *	67.64 *
Nebraska Intermediate.....	61.60 *	63.89 *	64.87 *	66.34 *
OKLAHOMA				
Domestic Sweet (Cushing).....	71.60 *	73.89 *	74.87 *	76.34 *
Oklahoma Sweet.....	71.60 *	73.89 *	74.87 *	76.34 *
Oklahoma Sweet Special.....	67.60 *	69.89 *	70.87 *	72.34 *
Oklahoma Sweet-Central.....	71.60 *	73.89 *	74.87 *	76.34 *
Western Oklahoma.....	67.10 *	69.39 *	70.37 *	71.84 *
Oklahoma Panhandle.....	66.60 *	68.89 *	69.87 *	71.34 *
Oklahoma Sour.....	59.10 *	61.39 *	62.37 *	63.84 *
Oklahoma Condensate.....	68.74 *	70.93 *	71.88 *	73.29 *
Oklahoma Condensate Light.....	67.30 *	69.46 *	70.38 *	71.76 *
WYOMING				
Wyoming Southwestern Area.....	68.18 *	70.47 *	71.45 *	72.92 *
Wyoming Sweet other Areas.....	68.70 *	70.99 *	71.97 *	73.44 *

(1) The gravity adjustment scale and other terms are set forth on Page 5.

Please visit our Internet Web Site, www.plainsallamerican.com or www.paalp.com for price bulletin in

CRUDE OIL PRICE BULLETIN - RECAP
January
2023

CRUDE OIL PRICE BULLETIN - RECAP
January
2023

CRUDE OIL PRICE BULLETIN - RECAP
January
2023

CRUDE OIL PRICE BULLETIN - RECAP
January
2023

CRUDE OIL PRICE BULLETIN - RECAP
January
2023

CRUDE OIL PRICE BULLETIN - RECAP
January
2023

CRUDE OIL PRICE BULLETIN - RECAP
January
2023



PLAINS MARKETING, L.P.
333 CLAY, SUITE 1600
P.O. BOX 4648
HOUSTON, TEXAS 77002

BULLETIN No:
EFFECTIVE DATE:

TEXAS

- West Texas Intermediate.....
- West Texas Intermediate - Area #1.....
- West Texas Sour.....
- West Central Texas.....
- North Texas Sweet.....
- North Texas (Cooke & Grayson) Sour.....
- East Texas Field.....
- East Texas (Other than E. TX. Field).....
- East Texas Sour.....
- East Texas Light Sour.....
- East Texas Condensate.....
- Texas Upper Gulf Coast.....
- Texas Central Gulf Coast (Giddings).....
- South Texas Light (Sweet).....
- South Texas Heavy.....
- South Texas Sour.....
- Texas Panhandle.....
- South Texas Sweet.....
- Eagle Ford Light.....

NEW MEXICO

- New Mexico Intermediate.....
- New Mexico Sour.....

LOUISIANA

- North Louisiana.....
- Central Louisiana Sweet.....
- North Louisiana Nacatoch.....
- Central Louisiana LCT.....
- North Louisiana Condensate.....
- South Louisiana Light Sweet (Onshore).....
- South Louisiana Eugene Island (Onshore).....
- South Arkansas and North Louisiana Sour.....

MISSISSIPPI

- Mississippi Light Sweet.....
- Mississippi Light Sour.....

COLORADO

- Colorado Southeastern.....

ILLINOIS

- Illinois Sweet.....

INDIANA

- Indiana Sweet.....

KANSAS

- Kansas Common.....
- Eastern Kansas Common.....
- Northwestern Kansas Sweet.....
- Southwestern Kansas Sweet.....
- Central Kansas Sweet.....

NEBRASKA

- Nebraska Western.....
- Nebraska Intermediate.....

OKLAHOMA

- Domestic Sweet (Cushing).....
- Oklahoma Sweet.....
- Oklahoma Sweet Special.....
- Oklahoma Sweet-Central.....
- Western Oklahoma
- Oklahoma Panhandle
- Oklahoma Sour.....
- Oklahoma Condensate.....
- Oklahoma Condensate Light.....

WYOMING

- Wyoming Southwestern Area.....
- Wyoming Sweet other Areas.....

(1) The gravity adjustment scale and other terms are set forth on Page 5. formation.

CRUDE OIL PRICE BULLETIN - RECAP
January
2023

CRUDE OIL PRICE BULLETIN - RECAP
January
2023

CRUDE OIL PRICE BULLETIN - RECAP
January
2023

CRUDE OIL PRICE BULLETIN - RECAP
January
2023

CRUDE OIL PRICE BULLETIN - RECAP
January
2023

CRUDE OIL PRICE BULLETIN - RECAP
January
2023

CRUDE OIL PRICE BULLETIN - RECAP
January
2023



January
2023

PLAINS MARKETING, L.P.
333 CLAY, SUITE 1600
P.O. BOX 4648
HOUSTON, TEXAS 77002

BULLETIN No:	January 2023	Price	Crude	POSTED
EFFECTIVE DATE:	MONTHLY	Code S	Grade	GRAVITY
	AVERAGE:			
TEXAS				
West Texas Intermediate.....	73.3713	2045	WTI	40.0-44.9
West Texas Intermediate - Area #1.....	72.8713	2099	WTI	40.0-44.9
West Texas Sour.....	69.7213	2044	WTS	34.0-44.9
West Central Texas.....	73.3713	2090	WTI	40.0-44.9
North Texas Sweet.....	73.3713	2048	NTR	40.0-44.9
North Texas (Cooke & Grayson) Sour.....	70.8713	2072	WTS	40.0-44.9
East Texas Field.....	70.6213	2003	ETS	Flat
East Texas (Other than E. TX. Field).....	70.6213	2001	ETS	40.0-44.9
East Texas Sour.....	69.6213	2067	ETR	34.0-44.9
East Texas Light Sour.....	70.6213	2111	ETR	34.0-44.9
East Texas Condensate.....	68.6213	2127	ETS	40.0-44.9
Texas Upper Gulf Coast.....	67.1213	2021	TIC	40.0-44.9
Texas Central Gulf Coast (Giddings).....	67.1213	2065	GID	40.0-44.9
South Texas Light (Sweet).....	67.1213	2026	STL	40.0-44.9
South Texas Heavy.....	66.8713	2054	STH	29.0-44.9
South Texas Sour.....	60.6213	2050	STS	34.0-44.9
Texas Panhandle.....	72.8713	2120	TXP	40.0+
South Texas Sweet.....	73.3713	2150	STS	40.0-44.9
Eagle Ford Light.....	73.3713	2152	EGF	40.0-44.9
NEW MEXICO				
New Mexico Intermediate.....	73.3713	2100	WTI	40.0-44.9
New Mexico Sour.....	69.7213	2101	WTS	34.0-44.9
LOUISIANA				
North Louisiana.....	72.8713	2037	NLS	40.0-44.9
Central Louisiana Sweet.....	72.8713	2114	NLS	40.0-44.9
North Louisiana Nacatoch.....	73.8713	2118	NLN	Flat
Central Louisiana LCT.....	73.1213	2119	LCT	Flat
North Louisiana Condensate.....	68.8713	2128	LCN	40.0-44.9
South Louisiana Light Sweet (Onshore).....	71.8713	2036	LLS	40.0-44.9
South Louisiana Eugene Island (Onshore).....	68.8713	2066	EIC	40.0-44.9
South Arkansas and North Louisiana Sour.....	70.3713	2002	ETR	34.0-44.9
MISSISSIPPI				
Mississippi Light Sweet.....	71.8713	2121	LMS	40.0-50.0
Mississippi Light Sour.....	66.8713	2122	MLS	34.0-44.9
COLORADO				
Colorado Southeastern.....	63.8713	2078	RMS	40.0-44.9
ILLINOIS				
Illinois Sweet.....	69.8713	2104	ILB	30.0-44.9
INDIANA				
Indiana Sweet.....	69.8713	2105	ILB	30.0-44.9
KANSAS				
Kansas Common.....	63.7213	2089	KSW	40.0-44.9
Eastern Kansas Common.....	63.6213	2109	KSW	40.0-44.9
Northwestern Kansas Sweet.....	64.8713	2091	KSW	40.0-44.9
Southwestern Kansas Sweet.....	65.3713	2092	KSW	40.0-44.9
Central Kansas Sweet.....	66.9713	2124	KSW	40.0-44.9
NEBRASKA				
Nebraska Western.....	64.6713	2079	RMS	40.0-44.9
Nebraska Intermediate.....	63.3713	2125	NBS	40.0+
OKLAHOMA				
Domestic Sweet (Cushing).....	73.3713	2110	OKA	40.0-44.9
Oklahoma Sweet.....	73.3713	2074	OKA	40.0-44.9
Oklahoma Sweet Special.....	69.3713	2115	OKA	40.0-44.9
Oklahoma Sweet-Central.....	73.3713	2051	OKA	40.0-44.9
Western Oklahoma.....	68.8713	2112	OKA	40.0-44.9
Oklahoma Panhandle.....	68.3713	2113	OKA	40.0-44.9
Oklahoma Sour.....	60.8713	2126	OKA	40.0-44.9
Oklahoma Condensate.....	70.4375	2140	OKA	Flat
Oklahoma Condensate Light.....	68.9706	2141	OKA	Flat
WYOMING				
Wyoming Southwestern Area.....	69.9513	2082	WYS	40.0-44.9
Wyoming Sweet other Areas.....	70.4713	2083	WYS	40.0-44.9

(1) The gravity adjustment scale and other terms are set forth on Page 5.

CRUDE OIL PRICE BULLETIN - RECAP
January
2023

CRUDE OIL PRICE BULLETIN - RECAP
January
2023

CRUDE OIL PRICE BULLETIN - RECAP
January
2023

CRUDE OIL PRICE BULLETIN - RECAP
January
2023

CRUDE OIL PRICE BULLETIN - RECAP
January
2023

CRUDE OIL PRICE BULLETIN - RECAP
January
2023

CRUDE OIL PRICE BULLETIN - RECAP
January
2023



January
2023

PLAINS MARKETING, L.P.
333 CLAY, SUITE 1600
P.O. BOX 4648
HOUSTON, TEXAS 77002

BULLETIN No:		ADJ.
EFFECTIVE DATE:		SCALE
TEXAS		
West Texas Intermediate.....	1	
West Texas Intermediate - Area #1.....	1	
West Texas Sour.....	4	
West Central Texas.....	1	
North Texas Sweet.....	1	
North Texas (Cooke & Grayson) Sour.....	3	
East Texas Field.....	Flat	
East Texas (Other than E. TX. Field).....	1	
East Texas Sour.....	4	
East Texas Light Sour.....	4	
East Texas Condensate.....	1	
Texas Upper Gulf Coast.....	1	
Texas Central Gulf Coast (Giddings).....	1	
South Texas Light (Sweet).....	1	
South Texas Heavy.....	5	
South Texas Sour.....	4	
Texas Panhandle.....	15	
South Texas Sweet.....	16	
Eagle Ford Light.....	16	
NEW MEXICO		
New Mexico Intermediate.....	1	
New Mexico Sour.....	4	
LOUISIANA		
North Louisiana.....	1	
Central Louisiana Sweet.....	1	
North Louisiana Nacatoch.....	Flat	
Central Louisiana LCT.....	Flat	
North Louisiana Condensate.....	1	
South Louisiana Light Sweet (Onshore).....	2	
South Louisiana Eugene Island (Onshore).....	2	
South Arkansas and North Louisiana Sour.....	4	
MISSISSIPPI		
Mississippi Light Sweet.....	7	
Mississippi Light Sour.....	4	
COLORADO		
Colorado Southeastern.....	12	
ILLINOIS		
Illinois Sweet.....	11	
INDIANA		
Indiana Sweet.....	11	
KANSAS		
Kansas Common.....	2	
Eastern Kansas Common.....	2	
Northwestern Kansas Sweet.....	2	
Southwestern Kansas Sweet.....	2	
Central Kansas Sweet.....	2	
NEBRASKA		
Nebraska Western.....	1	
Nebraska Intermediate.....	14	
OKLAHOMA		
Domestic Sweet (Cushing).....	2	
Oklahoma Sweet.....	2	
Oklahoma Sweet Special.....	2	
Oklahoma Sweet-Central.....	2	
Western Oklahoma.....	2	
Oklahoma Panhandle.....	2	
Oklahoma Sour.....	3	
Oklahoma Condensate.....	Flat	
Oklahoma Condensate Light.....	Flat	
WYOMING		
Wyoming Southwestern Area.....	3	
Wyoming Sweet other Areas.....	1	

(1) The gravity adjustment scale and other terms are set forth on Page 5.

CRUDE OIL PRICE BULLETIN - RECAP
January
2023

CRUDE OIL PRICE BULLETIN - RECAP
January
2023

CRUDE OIL PRICE BULLETIN - RECAP
January
2023

CRUDE OIL PRICE BULLETIN - RECAP
January
2023

CRUDE OIL PRICE BULLETIN - RECAP
January
2023

CRUDE OIL PRICE BULLETIN - RECAP
January
2023

CRUDE OIL PRICE BULLETIN - RECAP
January
2023



PLAINS MARKETING, L.P.
333 CLAY, SUITE 1600
P.O. BOX 4648
HOUSTON, TEXAS 77002

BULLETIN No:
EFFECTIVE DATE:

The green area has formulas for calculating the monthly averages

TEXAS
 West Texas Intermediate.....
 West Texas Intermediate - Area #1.....
 West Texas Sour.....
 West Central Texas.....
 North Texas Sweet.....
 North Texas (Cooke & Grayson) Sour.....
 East Texas Field.....
 East Texas (Other than E. TX. Field).....
 East Texas Sour.....
 East Texas Light Sour.....
 East Texas Condensate.....
 Texas Upper Gulf Coast.....
 Texas Central Gulf Coast (Giddings).....
 South Texas Light (Sweet).....
 South Texas Heavy.....
 South Texas Sour.....
 Texas Panhandle.....
 South Texas Sweet.....
 Eagle Ford Light.....

NEW MEXICO
 New Mexico Intermediate.....
 New Mexico Sour.....

LOUISIANA
 North Louisiana.....
 Central Louisiana Sweet.....
 North Louisiana Nacatoch.....
 Central Louisiana LCT.....
 North Louisiana Condensate.....
 South Louisiana Light Sweet (Onshore).....
 South Louisiana Eugene Island (Onshore).....
 South Arkansas and North Louisiana Sour.....

MISSISSIPPI
 Mississippi Light Sweet.....
 Mississippi Light Sour.....

COLORADO
 Colorado Southeastern.....

ILLINOIS
 Illinois Sweet.....


INDIANA
 Indiana Sweet.....

KANSAS
 Kansas Common.....
 Eastern Kansas Common.....
 Northwestern Kansas Sweet.....
 Southwestern Kansas Sweet.....
 Central Kansas Sweet.....


NEBRASKA
 Nebraska Western.....
 Nebraska Intermediate.....


OKLAHOMA
 Domestic Sweet (Cushing).....
 Oklahoma Sweet.....
 Oklahoma Sweet Special.....
 Oklahoma Sweet-Central.....
 Western Oklahoma.....
 Oklahoma Panhandle.....
 Oklahoma Sour.....
 Oklahoma Condensate.....
 Oklahoma Condensate Light.....


WYOMING
 Wyoming Southwestern Area.....
 Wyoming Sweet other Areas.....





(1) The gravity adjustment scale and other terms are set forth on Page 5.



















PLAINS MARKETING, L.P.
333 CLAY, SUITE 1600
P.O. BOX 4648
HOUSTON, TEXAS 77002

BULLETIN No:
EFFECTIVE DATE:

TEXAS

- West Texas Intermediate.....
- West Texas Intermediate - Area #1.....
- West Texas Sour.....
- West Central Texas.....
- North Texas Sweet.....
- North Texas (Cooke & Grayson) Sour.....
- East Texas Field.....
- East Texas (Other than E. TX. Field).....
- East Texas Sour.....
- East Texas Light Sour.....
- East Texas Condensate.....
- Texas Upper Gulf Coast.....
- Texas Central Gulf Coast (Giddings).....
- South Texas Light (Sweet).....
- South Texas Heavy.....
- South Texas Sour.....
- Texas Panhandle.....
- South Texas Sweet.....
- Eagle Ford Light.....

NEW MEXICO

- New Mexico Intermediate.....
- New Mexico Sour.....

LOUISIANA

- North Louisiana.....
- Central Louisiana Sweet.....
- North Louisiana Nacatoch.....
- Central Louisiana LCT.....
- North Louisiana Condensate.....
- South Louisiana Light Sweet (Onshore).....
- South Louisiana Eugene Island (Onshore).....
- South Arkansas and North Louisiana Sour.....

MISSISSIPPI

- Mississippi Light Sweet.....
- Mississippi Light Sour.....

COLORADO

- Colorado Southeastern.....

ILLINOIS

- Illinois Sweet.....

INDIANA

- Indiana Sweet.....

KANSAS

- Kansas Common.....
- Eastern Kansas Common.....
- Northwestern Kansas Sweet.....
- Southwestern Kansas Sweet.....
- Central Kansas Sweet.....

NEBRASKA

- Nebraska Western.....
- Nebraska Intermediate.....

OKLAHOMA

- Domestic Sweet (Cushing).....
- Oklahoma Sweet.....
- Oklahoma Sweet Special.....
- Oklahoma Sweet-Central.....
- Western Oklahoma.....
- Oklahoma Panhandle.....
- Oklahoma Sour.....
- Oklahoma Condensate.....
- Oklahoma Condensate Light.....

WYOMING

- Wyoming Southwestern Area.....
- Wyoming Sweet other Areas.....

(1) The gravity adjustment scale and other terms are set forth on Page 5.



January
2023



January
2023







January
2023



January
2023



CRUDE OIL PRICE BULLETIN - RECAP
January
2023



GRAVITY ADJUSTMENT SCALE

1. Less \$0.02 per barrel for each full degree API below 40.9°; less \$0.015 per barrel for each 0.1 degree API above 44.9°.
2. Less \$0.02 per barrel for each full degree API below 40.9° to 35.0°, then less \$0.015 per barrel for each 0.1 degree API below 35.0°; less \$0.015 per barrel, for each 0.1 degree API above 44.9°.
3. Less \$0.015 per barrel for each 0.1 degree API below 40.0°; less \$0.015 per barrel for each 0.1 degree API above 44.9°.
4. Less \$0.015 per barrel for each 0.1 degree API below 34.0°; less \$0.015 per barrel for each 0.1 degree API above 44.9°.
5. Less \$0.02 per barrel for each full degree API below 29.9° to 19.9°; less \$0.015 per barrel for each 0.1 degree API above 44.9°.
6. Less \$0.10 per barrel for each full degree API below 40.9°; less \$0.015 per barrel for each 0.1 degree API above 44.9°.
7. Less \$0.02 per barrel for each full degree API below 40.9°; less \$0.015 per barrel for each 0.1 degree API above 50.0°.
8. Less \$0.02 per barrel for each full degree API below 40.9° to 36.9°, then less \$0.04 per barrel for each full degree API from 36.9° to 34.0°, then less \$0.02 per barrel for each 0.1 degree API below 34.0°, and less \$0.015 per barrel for each 0.1 degree API above 44.9°.
9. Less \$0.015 per barrel for each 0.1 degree API below 27°.
10. Less \$0.02 per barrel for each full degree API below 40.9° to 35.0°, then less \$0.015 per barrel for each 0.1 degree API below 35.0°; less \$0.015 per barrel for each 0.1 degree API above 60.0°.
11. Less \$0.015 per barrel for each 0.1 degree API below 30.0°; less \$0.015 per barrel for each 0.1 degree API above 44.9°.
12. Less \$0.02 per barrel for each full degree API below 40.9° to 19.0°; less \$0.015 per barrel for each 0.1 degree API above 44.9°.
13. Less \$0.015 per 0.1 degree API below 40.0° to 35.0°; less \$0.015 per barrel for each 0.1 degree API above 44.9°.
14. Less \$0.015 per barrel for each 0.1 degree API below 40.0°.
15. Less \$0.02 per barrel for each full degree API below 40.9°.
16. Less \$0.03 per barrel for each 0.1 API above 45.0°.
17. Less \$0.03 per barrel for each 0.1 API above 50.0°.
18. Less \$0.015 per barrel for each 0.1 degree API above 45.0°; then less \$0.10 per barrel for each 0.1 degree API above 48.0°; then less \$0.20 per barrel for each 0.1 degree API above 50.0°.

SELLER WARRANTS THAT THE CRUDE OIL AND CONDENSATE DELIVERED TO PLAINS MARKETING, L.P. SHALL BE OF MERCHANTABLE QUALITY AND FIT FOR NORMAL REFINERY PROCESSING. MERCHANTABLE CRUDE OIL AND CONDENSATE IS DEFINED AS VIRGIN CRUDE OIL AND/OR CONDENSATE PRODUCED FROM WELLS WHICH ARE FREE OF FOREIGN CONTAMINATION, WHETHER INJECTED OR OUTSIDE, AND FREE OF ADDED CHEMICALS CONTAINING, BY WAY OF ILLUSTRATION AND NOT OF LIMITATION, HALOGENATED ORGANIC COMPOUNDS AND/OR OXYGENATED COMPOUNDS. PLAINS MARKETING, L.P. MAY RETURN ANY CRUDE OIL OR CONDENSATE CONTAINING CONTAMINANTS IN WHICH EVENT SELLER AGREES TO ACCEPT RETURNED CRUDE OIL OR CONDENSATE, REIMBURSE PLAINS MARKETING, L.P. FOR ANY COSTS INCURRED, AND BE LIABLE FOR ALL DAMAGES, INCLUDING CONSEQUENTIAL DAMAGES AND LOSS OF PROFITS SUFFERED BY PLAINS MARKETING, L.P. AND/OR ITS CUSTOMERS. PLAINS MARKETING, L.P. RESERVES THE RIGHT TO REFUSE CRUDE OIL OR CONDENSATE HAVING A REID VAPOR PRESSURE OF 9 PSI OR ABOVE.

In the event government statutes, regulations, or rulings require adjustments in the prices paid, Plains Marketing, L.P. reserves the right to amend these postings. Recovery for excess payments may be made by either withholding an amount equal to the excess or by directly invoicing Seller.

Individual transaction prices vary due to competitive conditions, distance and other differentials, and appropriate charges where applicable, such as, by way of illustration and not of limitation, adjustments to price where special protective equipment and/or a second driver/operator shall be necessary. Administrative costs associated with disbursements to multiple ownership interests may affect transactions.

NOTES:

West Texas Intermediate - Area #1 includes the following counties: Irion, Tom Green, Concho, McCulloch, Jeff Davis, Pecos, Crockett, Schleicher, Menard, Sutton, Kimble, Terrell, Brewster and Presidio.

Oklahoma Sweet - Except Western and Panhandle.

Please visit our Internet Web Site, www.plainsmarketing.com or www.paalp.com for price bulletin information.